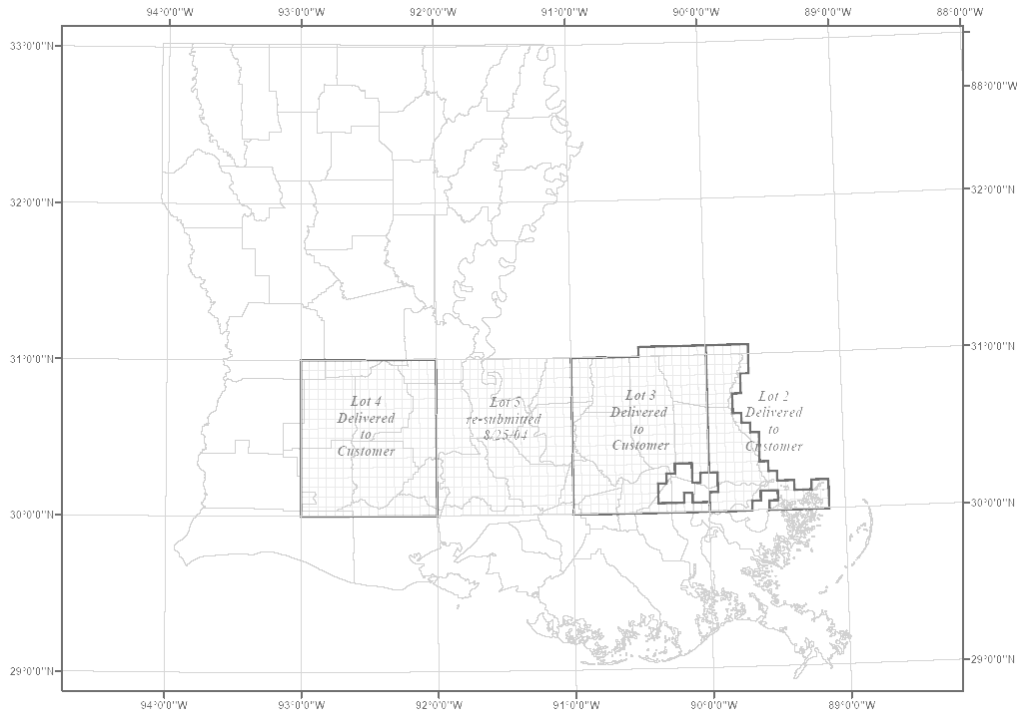


Louisiana Ortho Project Update

as of 20040921



Description:

Louisiana Coastal Blocks/Scheduled In House (USGS-MCMC) DOQQ Production

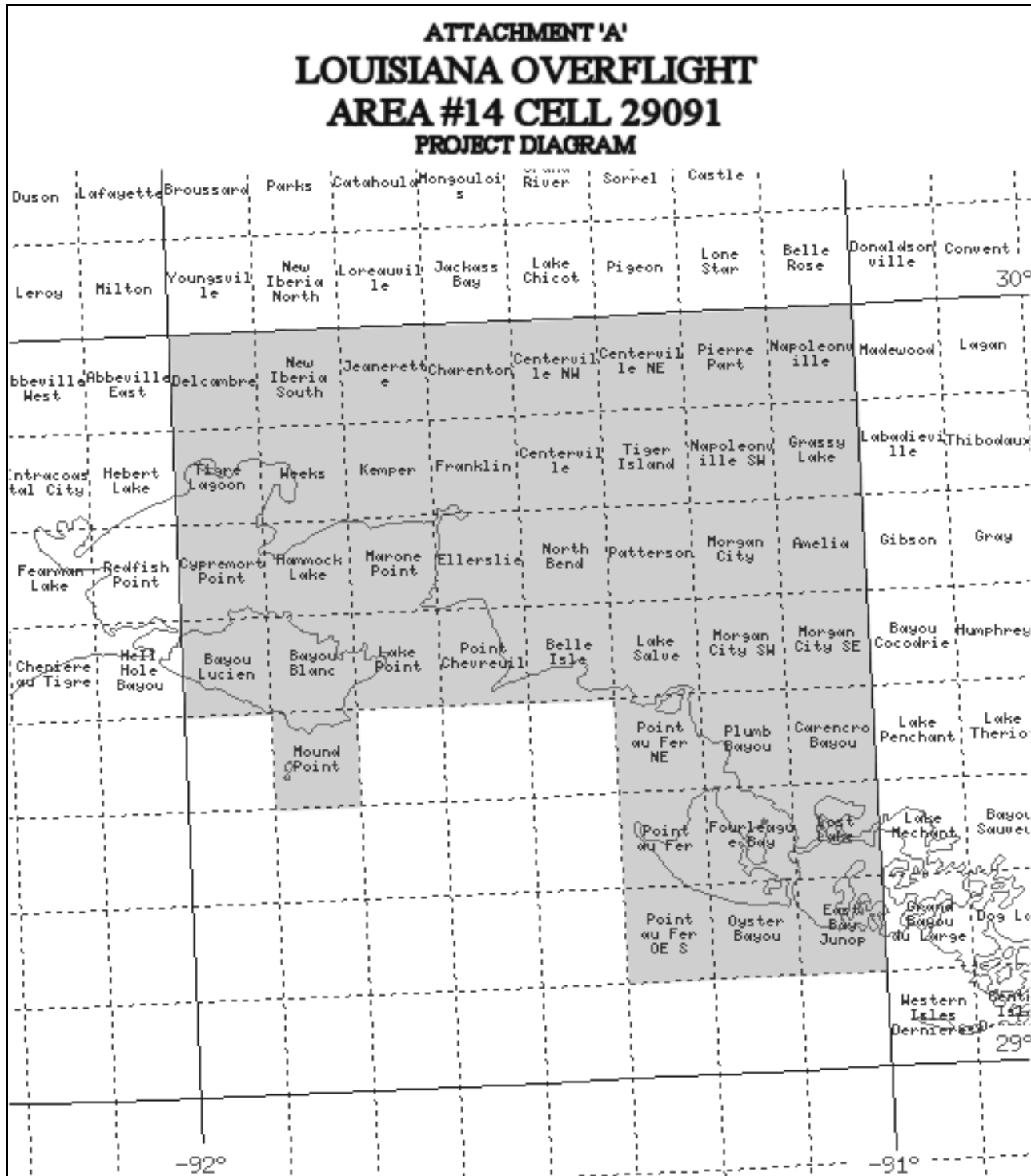
North of 30 Degree Latitude:

Update on Lot 5 (Baton Rouge area).....page 7

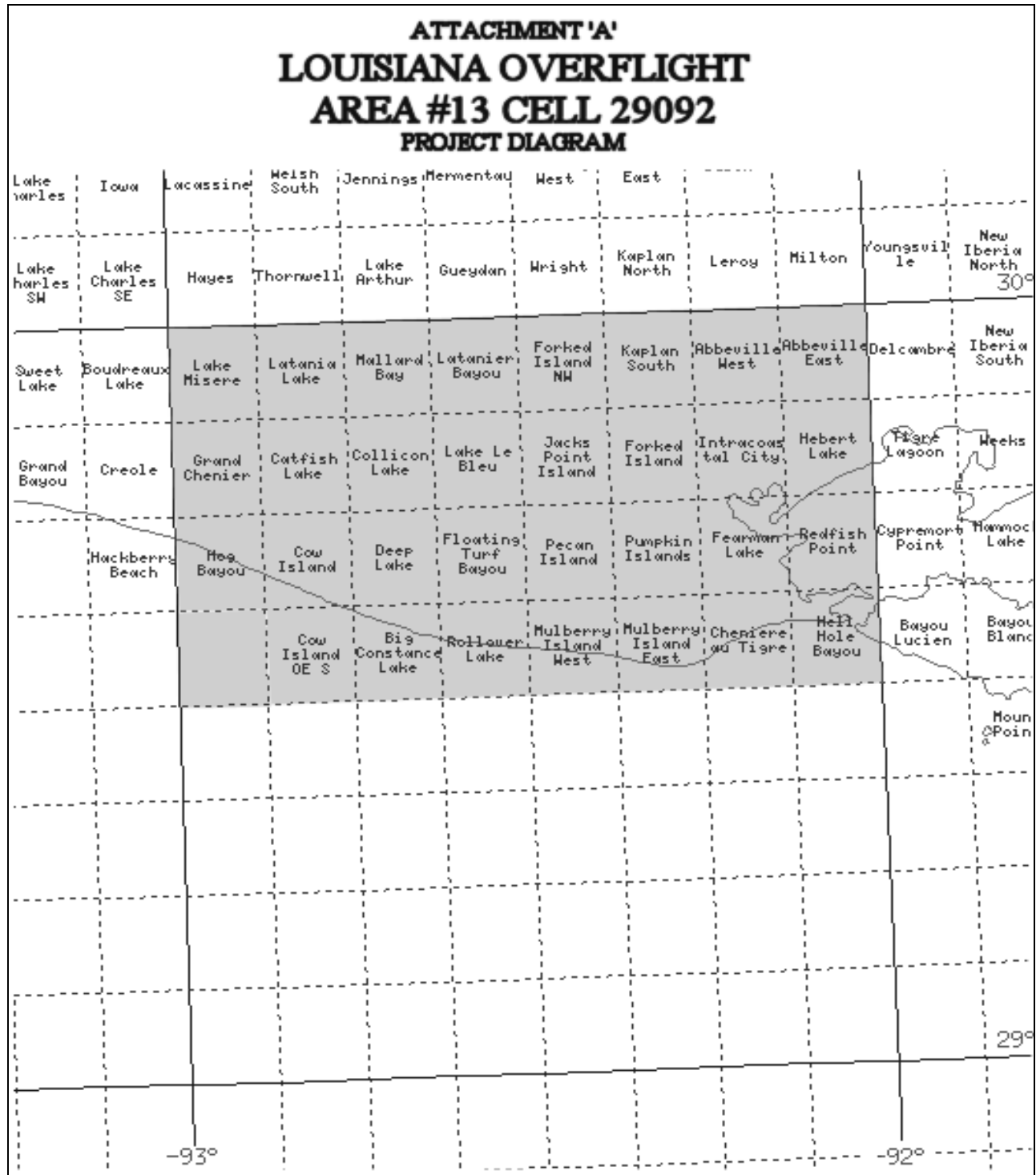
South of 30 Degree Latitude

The Louisiana Coastal Blocks/Scheduled In House (USGS) Production contains five (5) - 1 degree blocks. The schedule is as follows:

- LA Block 5 (Lot 5).....December 01, 2004 (Area # 16, Cell 29089)
Page 2
- LA Block 4 (Lot 6)February 15, 2005 (Area # 15, Cell 29090)
Page 3
- LA Block 3 (Lot 7)April 01, 2005 (Area # 14, Cell 29091) Page 4
- La Block 2 (Lot 9)May 15, 2005 (Area # 13, Cell 29092) Page 5
- LA Block 1 (Lot 11)June 01, 2005 (Area # 12, Cell 29093) Page 6

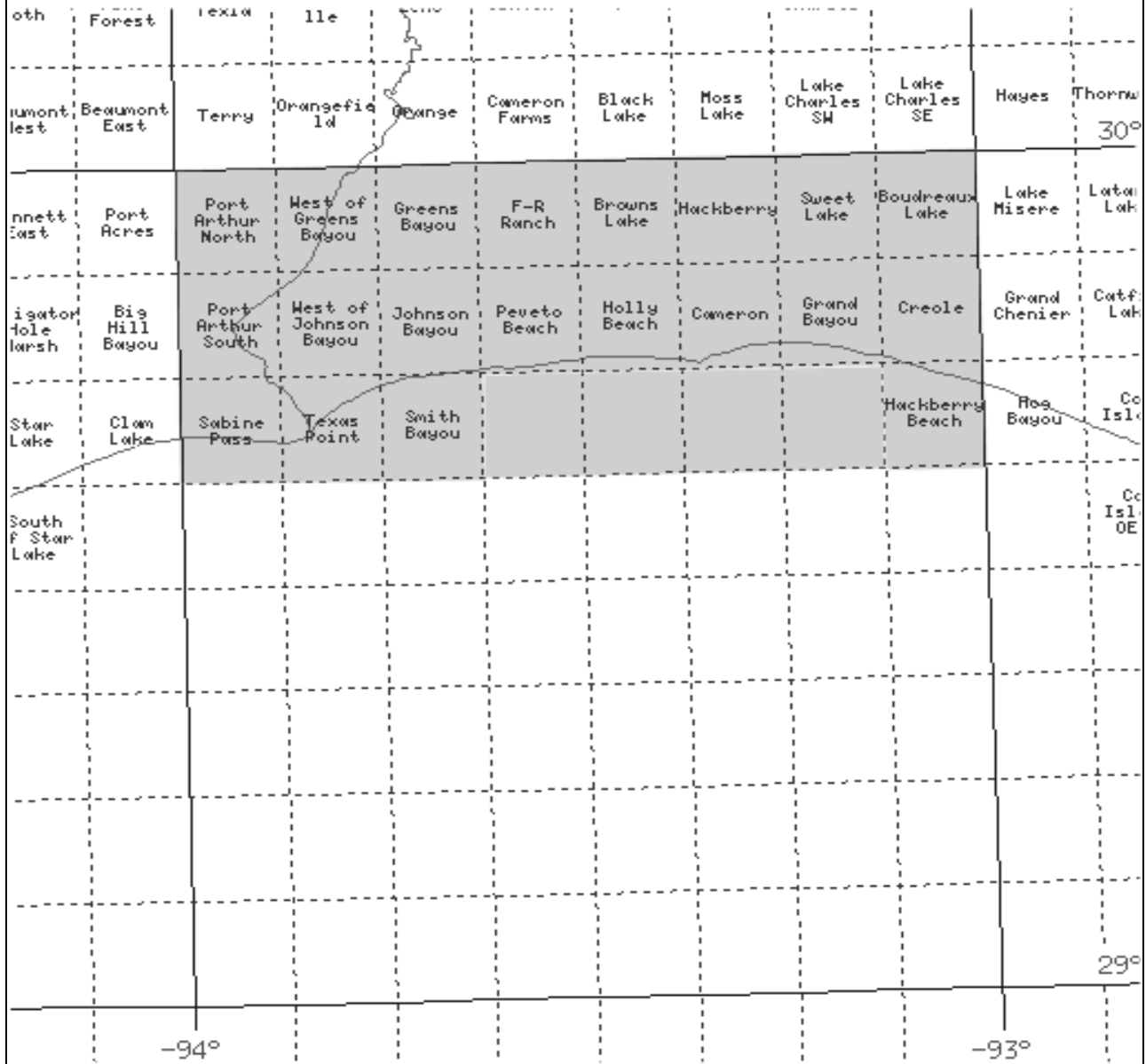


**LA Block 3 (Lot 7)
April 1, 2005**



LA Block 2 (Lot 9)
May 15, 2005

ATTACHMENT 'A'
LOUISIANA OVERFLIGHT
AREA #12 CELL 29093
PROJECT DIAGRAM



LA Block 1 (Lot 11)
June 1, 2005

LOUISIANA ORTHO PROJECT

as of 9/21/04

